



National
Qualifications
2026

X833/75/21

**Geography
Ordnance Survey Map
Item A**

THURSDAY, 23 APRIL

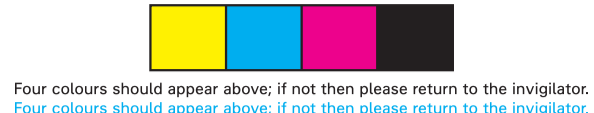
1:00 PM – 3:20 PM

The colours used in the printing of these map extracts are indicated in the four little boxes at the top of the map extract. Each box should contain a colour; if any does not, the map is incomplete and should be returned to the Invigilator.



* X 8 3 3 7 5 2 1 *





ROADS AND PATHS

Not necessarily rights of way

	Junction number
	Service area
	Elevated
	M1
	Unfenced
	A 470 Dual carriageway
	A 493 Footbridge
	B 4518
	A 855 Bridge
	B 885
	Secondary road
	Narrow road with passing places
	Road generally more than 4m wide
	Road generally less than 4m wide
	Path / Other road, drive or track
	Gradient: steeper than 20% (1 in 5), 14% to 20% (1 in 7 to 1 in 5)
	Gates, Road tunnel
	Ferry (passenger), Ferry (vehicle)
	Ferry (passenger), Ferry (vehicle)

RAILWAYS

	Track multiple or single
	Track under construction
	Siding
	Tunnel, cuttings
	Narrow gauge, tramway or light rail system
	Bridges, footbridge
	Level crossing
	Viaduct, embankment
	Station, (a) principal
	Light rail station

WATER FEATURES

HEIGHTS

1 metre = 3.2808 feet

Contours are at 10 metres vertical interval

Heights are to the nearest metre above mean sea level

Where two heights are shown, the first is the height of the natural ground in the location of the triangulation pillar, and the second (in brackets) to a separate point which is the natural summit.

PUBLIC RIGHTS OF WAY

	Footpath
	Bridleway
	Restricted byway (not for use by mechanically propelled vehicles)
	Byway open to all traffic

The symbols show the defined route so far as the scale of mapping will allow.

The representation on this map of any other road, track or path is no evidence of the existence of a right of way. Not shown on maps of Scotland.

Danger Area Firing and Test Ranges in the area. Danger! Observe warning notices.

BOUNDARIES

	National
	District
	County, Unitary Authority, Metropolitan District or London Borough
	National Park

TOURIST INFORMATION

	Camp site / caravan site
	Garden / arboretum
	Golf course or links
	Information centre (all year / seasonal)
	Nature reserve
	Parking, Park and ride (all year / seasonal)
	Picnic site
	Recreation / leisure / sports centre
	Selected places of tourist interest
	Phone, public / emergency
	Viewpoint
	Visitor centre
	Walks / Trails
	World Heritage site or area
	Youth hostel

LAND FEATURES

	Electricity transmission line (pylons shown at standard spacing)
	Pipe line (arrow indicates direction of flow)
	Buildings
	Important building (selected)
	Bus or coach station
	Current or former place of worship (with tower, with spire, minaret or dome)
	Place of worship
	Glass structure
	Heliport
	Triangulation pillar
	Mast
	Wind pump, Wind turbine
	Windmill with or without sails
	Graticule intersection at 5' intervals
	Cutting, embankment
	Landfill site or slag/spoil heap
	Coniferous wood
	Non-coniferous wood
	Mixed wood
	Orchard
	Park or ornamental ground
	Solar farm (when not described)
	Access land (symbols indicate owner or agency - see below)
	Forestry England
	Forestry and Land Scotland
	Natural Resources Wales
	National Trust; always open, limited access - observe local signs
	National Trust for Scotland; always open, limited access - observe local signs

ABBREVIATIONS

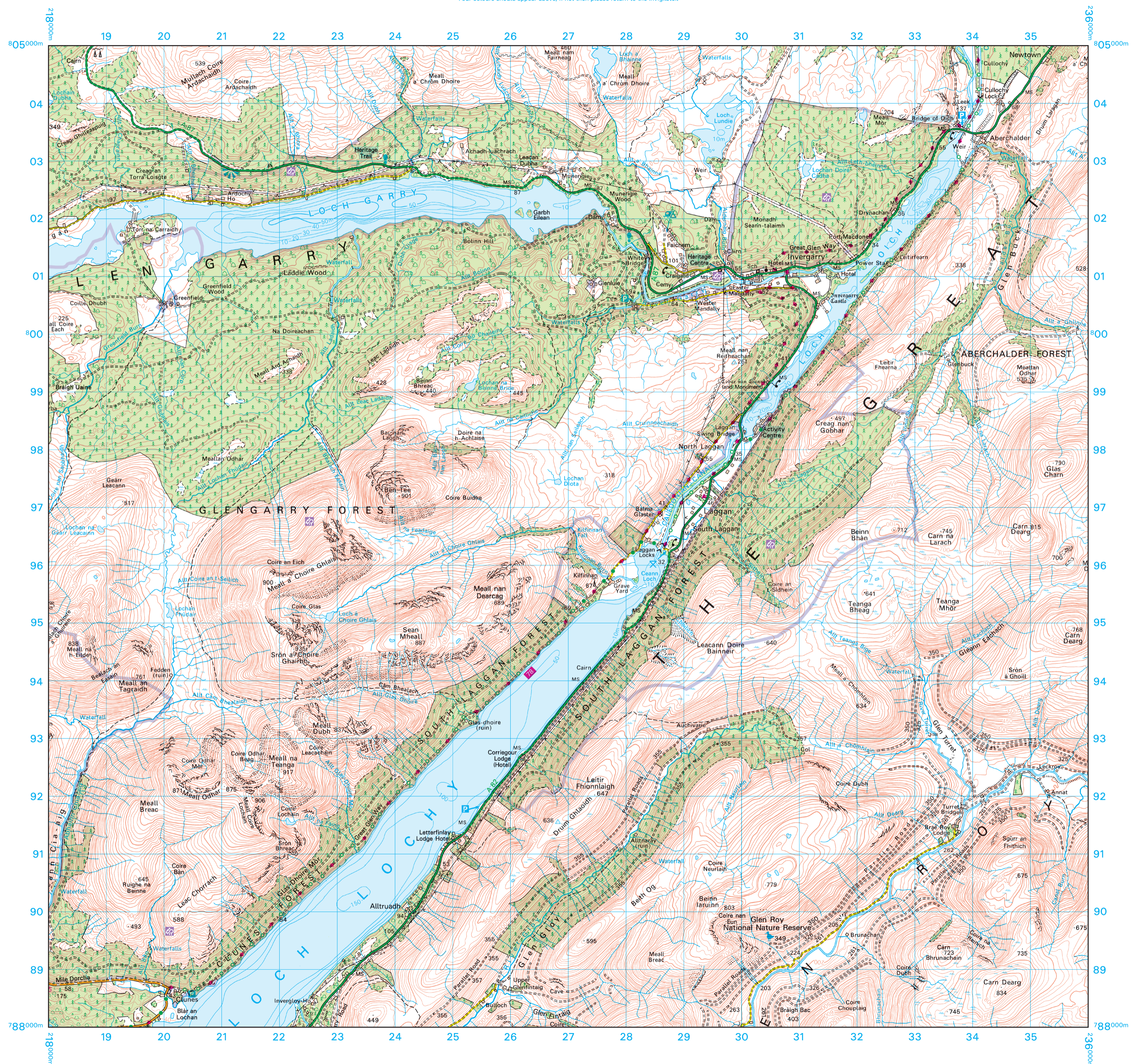
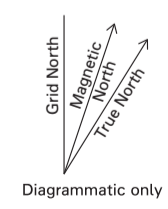
Br	Bridge	MS	Milestone
Cem	Cemetery	Mus	Museum
CG	Cattle grid	P	Post office
CH	Clubhouse	PC	Public convenience (in rural areas)
Fm	Farm	PH	Public house
Ho	House	Sch	School
Hospl	Hospital	TH	Town Hall, Guildhall or equivalent
MP	Milepost	Univ	University

Scale 1:50 000

2 centimetres to 1 kilometre (one grid square)

1 kilometre = 0.6214 mile

1 mile = 1.6093 kilometres



Extract produced by Ordnance Survey Limited 2025.
© Crown copyright 2022. All rights reserved.

Ordnance Survey, OS, OS logos and Explorer are registered trade marks of Ordnance Survey Limited, Britain's mapping agency. Reproduction in whole or in part by any means is prohibited without the prior written permission of Ordnance Survey Limited. For educational use only.