



National
Qualifications
2016

X733/75/31

**Geography
Ordnance Survey Map
Item B**

FRIDAY, 6 MAY

1:00 PM – 2:45 PM

The colours used in the printing of these map extracts are indicated in the four little boxes at the top of the map extract. Each box should contain a colour; if any does not, the map is incomplete and should be returned to the Invigilator.

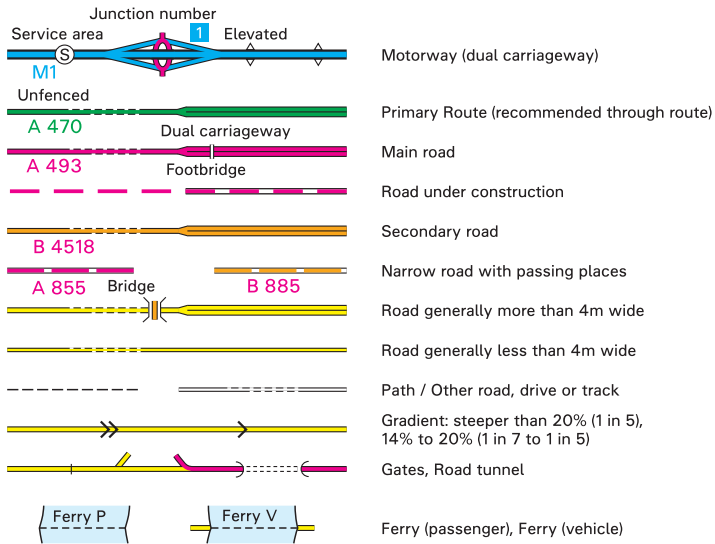


* X 7 3 3 7 5 3 1 *

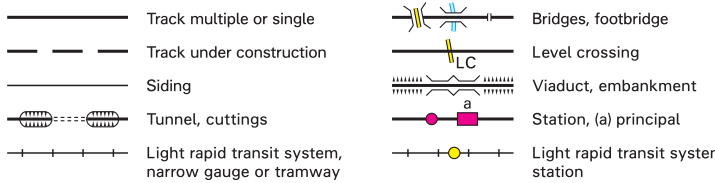
Downloaded free from <https://sqa.my/>

ROADS AND PATHS

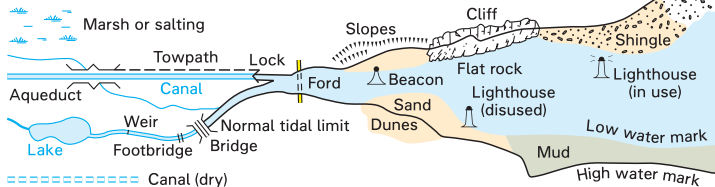
Not necessarily rights of way



RAILWAYS



WATER FEATURES



HEIGHTS

1 metre = 3-2808 feet
Contours are at 10 metres vertical interval
Heights are to the nearest metre above mean sea level

Where two heights are shown the first height is to the base of the triangulation pillar and the second (in brackets) to the highest natural point of the hill

PUBLIC RIGHTS OF WAY

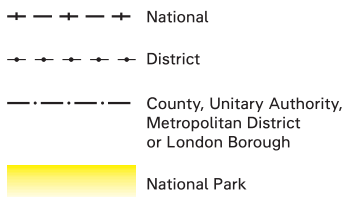


The symbols show the defined route so far as the scale of mapping will allow.

The representation on this map of any other road, track or path is no evidence of the existence of a right of way. Not shown on maps of Scotland

Danger Area Firing and Test Ranges in the area. Danger! Observe warning notices.


BOUNDARIES



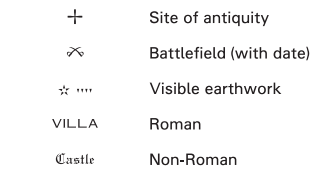
ROCK FEATURES



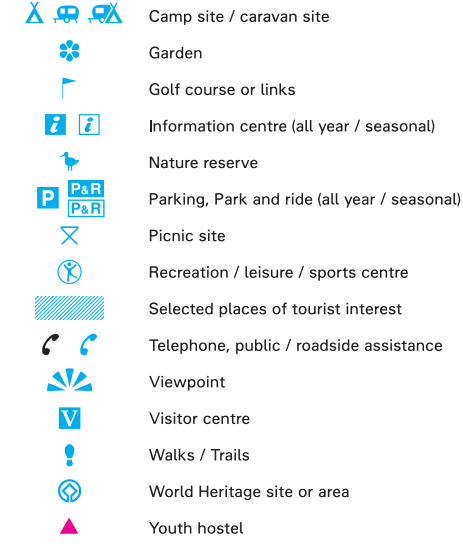
OTHER PUBLIC ACCESS



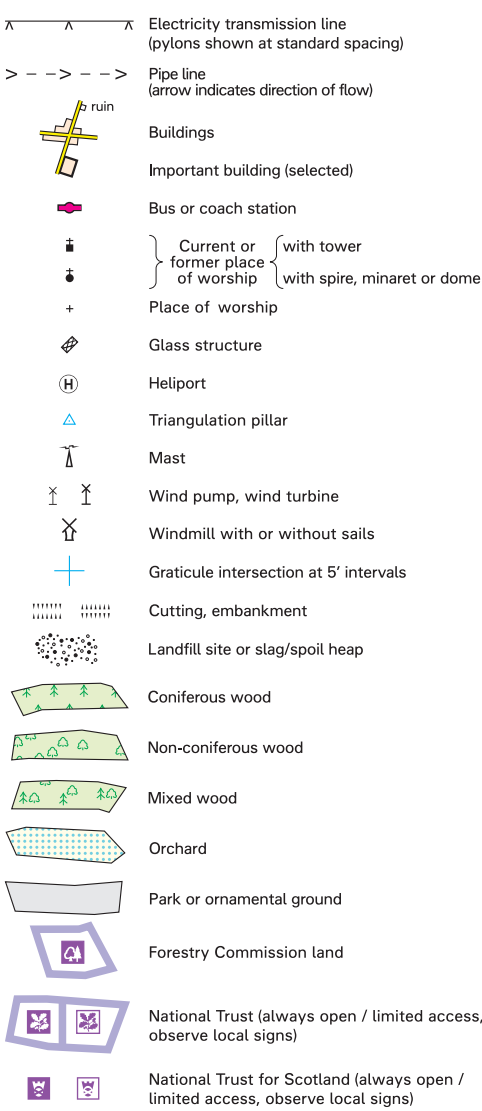
ANTIQUITIES



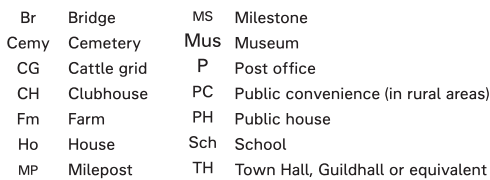
TOURIST INFORMATION



LAND FEATURES



ABBREVIATIONS



Four colours should appear above; if not then please return to the invigilator.
Four colours should appear above; if not then please return to the invigilator.

