



National  
Qualifications  
2015

**X733/75/31**

**Geography  
Ordnance Survey Map  
Item B**

THURSDAY, 21 MAY

9:00 AM – 10:45 AM

The colours used in the printing of these map extracts are indicated in the four little boxes at the top of the map extract. Each box should contain a colour; if any does not, the map is incomplete and should be returned to the Invigilator.



\* X 7 3 3 7 5 3 1 \*

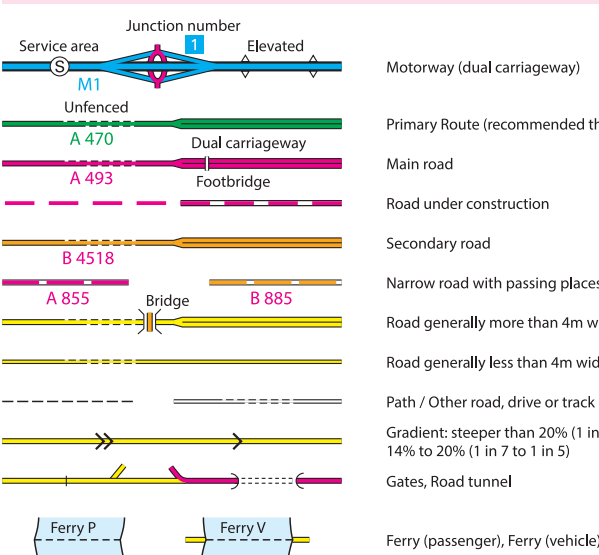
Downloaded free from <https://sqa.my/>



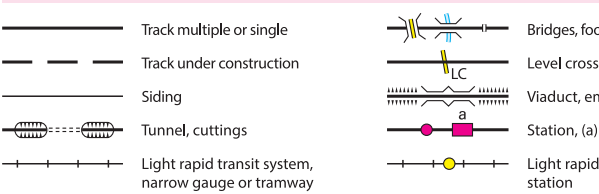


Four colours should appear above; if not then please return to the invigilator.  
Four colours should appear above; if not then please return to the invigilator.

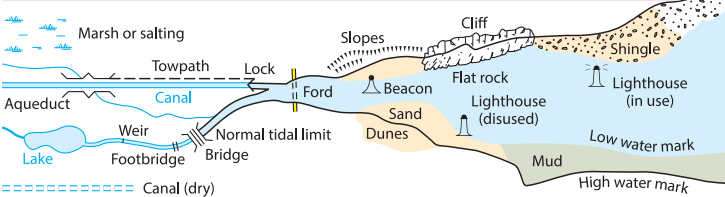
ROADS AND PATHS



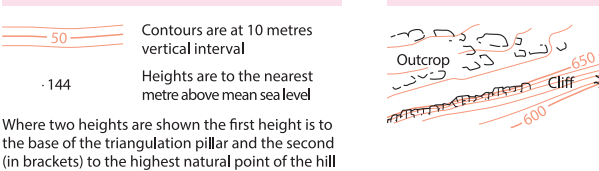
RAILWAYS



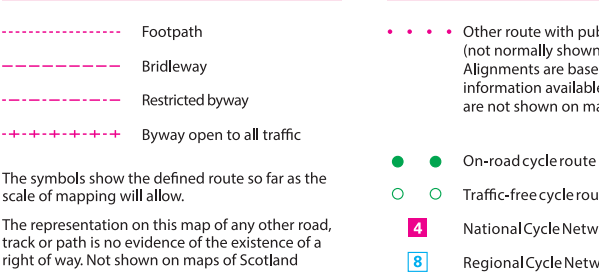
WATER FEATURES




HEIGHTS



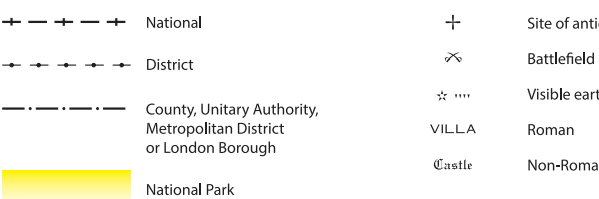
PUBLIC RIGHTS OF WAY



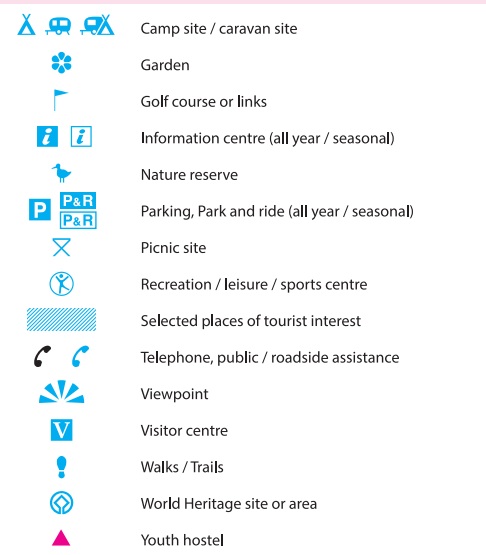
Danger Area



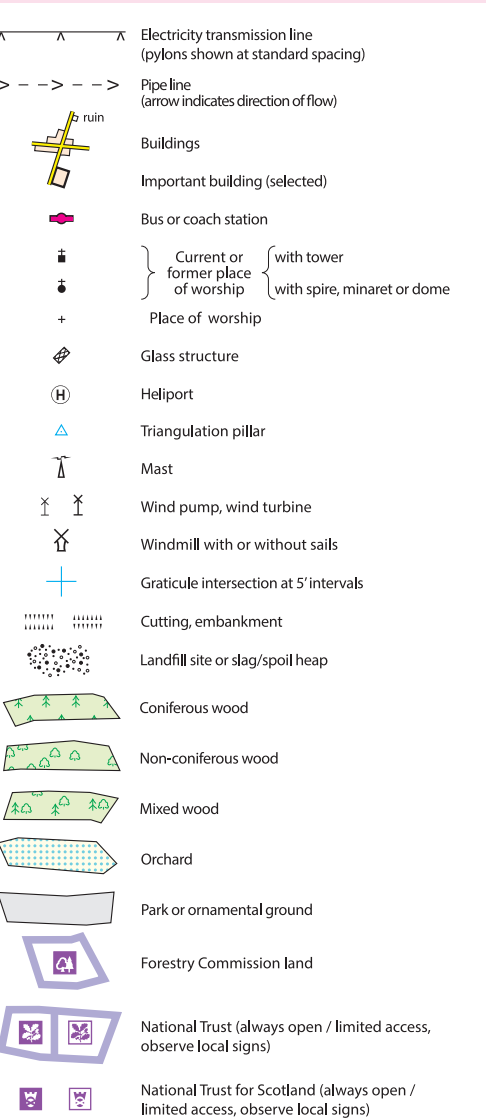
BOUNDARIES



TOURIST INFORMATION



LAND FEATURES



ABBREVIATIONS

