



National  
Qualifications  
2015

**X733/75/21**

**Geography  
Ordnance Survey Map  
Item A**

THURSDAY, 21 MAY

9:00 AM – 10:45 AM

The colours used in the printing of these map extracts are indicated in the four little boxes at the top of the map extract. Each box should contain a colour; if any does not, the map is incomplete and should be returned to the Invigilator.



\* X 7 3 3 7 5 2 1 \*

Downloaded free from <https://sqa.my/>

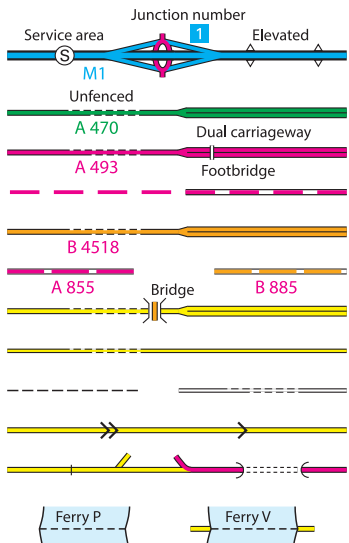




Four colours should appear above; if not then please return to the invigilator.  
Four colours should appear above; if not then please return to the invigilator.

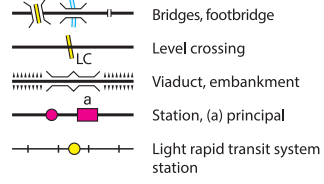
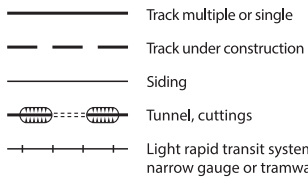
ROADS AND PATHS

Not necessarily rights of way

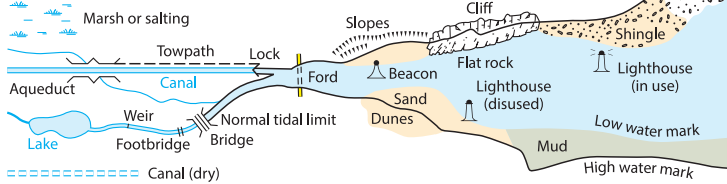


Motorway (dual carriageway)  
Primary Route (recommended through route)  
Main road  
Road under construction  
Secondary road  
Narrow road with passing places  
Road generally more than 4m wide  
Road generally less than 4m wide  
Path / Other road, drive or track  
Gradient: steeper than 20% (1 in 5), 14% to 20% (1 in 7 to 1 in 5)  
Gates, Road tunnel  
Ferry (passenger), Ferry (vehicle)

RAILWAYS

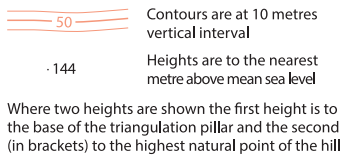


WATER FEATURES



HEIGHTS

1 metre = 3-2808 feet



ROCK FEATURES

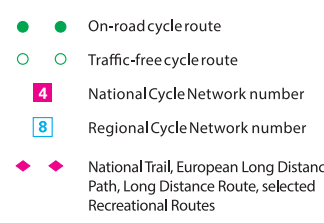


PUBLIC RIGHTS OF WAY

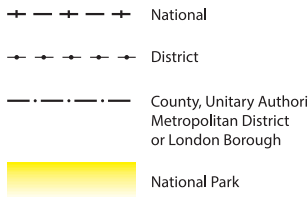


OTHER PUBLIC ACCESS

Other route with public access (not normally shown in urban areas). Alignments are based on the best information available. These routes are not shown on maps of Scotland.



BOUNDARIES



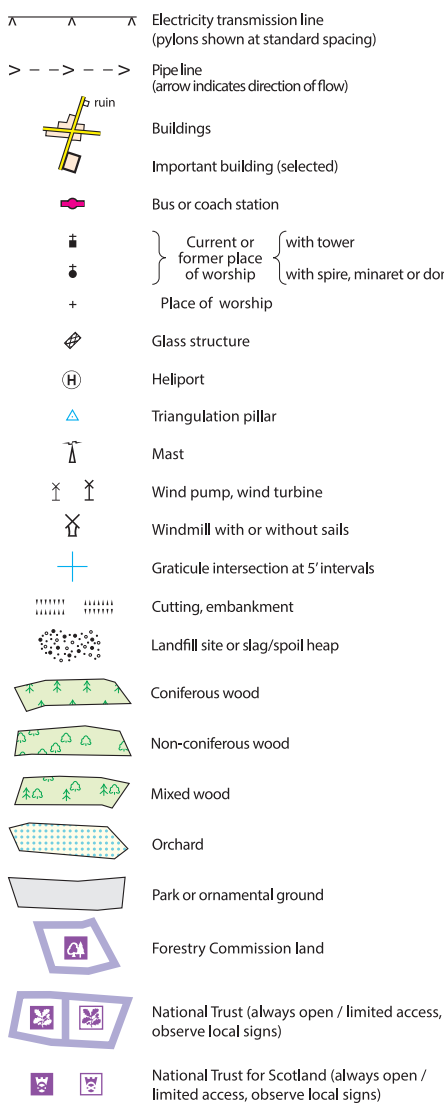
ANTIQUITIES



TOURIST INFORMATION



LAND FEATURES



ABBREVIATIONS

